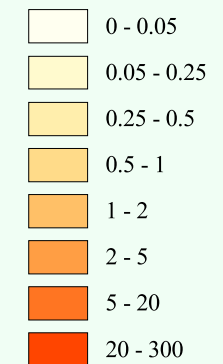


# Employment Density 1997

Map ED 1


## Legend

### Number of Jobs/Acre




Draft Urban Growth Area

### Base Information



Source: GIS

Date: 04/25/2000



**THIS IS NOT A LEGAL DOCUMENT:**  
The information shown on this map is compiled from various sources and is subject to constant revision. Information shown on this map should not be used to determine the location of facilities in relationship to property lines, section lines, streets, etc.

