






# Middle School Boundaries






Map CFU 9

## Legend

### District 81 Schools

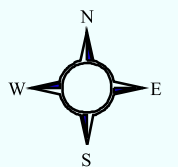
-  Alternative
-  Elementary
-  High
-  Junior High
-  Middle

### Base Information

-  City Limits
-  County Boundary
-  Highways
-  Major Arterials
-  Interstate Highway
-  Rivers



Source: GIS  
Date: 04/04/2000



*THIS IS NOT A LEGAL DOCUMENT:  
The information shown on this map is compiled from various sources and is subject to constant revision. Information shown on this map should not be used to determine the location of facilities in relationship to property lines, section lines, streets, etc.*

