









Water Service Areas

Map CFU 12

Legend

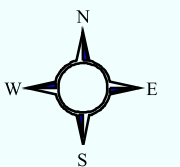
-  Area Currently Served By The City of Spokane
-  Airway Heights
-  Fairchild AFB
-  Medical Lake
-  Millwood
-  City of Spokane
-  Other Water Districts

Base Information

-  City Limits
-  Major Arterials
-  County Boundary
-  Interstate Highway
-  Highways
-  Rivers



Source: GIS
Date: 04/03/2000



*THIS IS NOT A LEGAL DOCUMENT:
The information shown on this map is compiled from various sources and is subject to constant revision. Information shown on this map should not be used to determine the location of facilities in relationship to property lines, section lines, streets, etc.*

